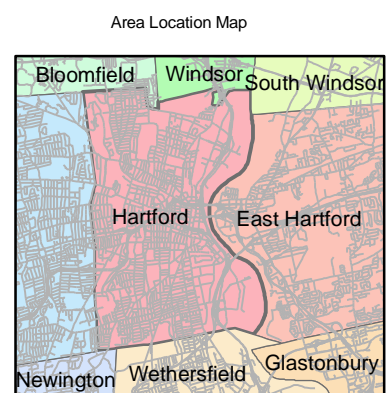
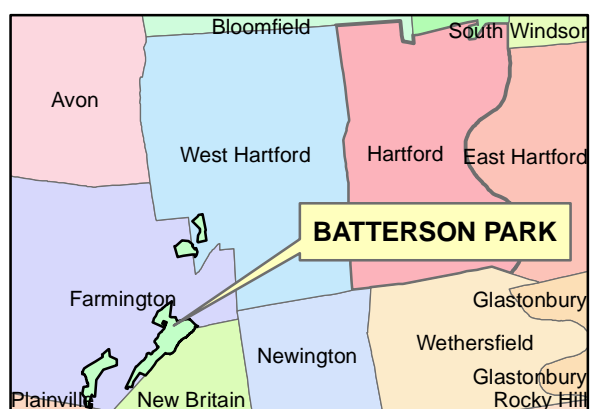
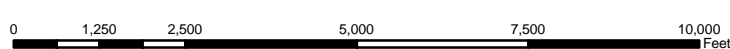


CITY OF  
**HARTFORD**  
 CONNECTICUT  
**3**



**PARKS AND OPEN SPACE  
 MAP**



MAP PREPARED BY THE CITY OF HARTFORD DEPARTMENT OF DEVELOPMENT SERVICES- PLANNING DIVISION JUNE 3, 2010